

ORDINANCE NO. 22-2010

AN ORDINANCE OF THE CITY OF HAINES CITY, FLORIDA AMENDING ORDINANCE NO. 19-1665, AMENDED BY ORDINANCE NO. 21-1731 AND CONTRACTING THE BOUNDARY OF THE HAMMOCK RESERVE COMMUNITY DEVELOPMENT DISTRICT PURSUANT TO CHAPTER 190, FLORIDA STATUTES; PROVIDING FOR INCORPORATION OF RECITALS; PROVIDING FOR AUTHORITY; PROVIDING FOR FINDING OF FACTS; PROVIDING FOR THE AMENDMENT OF DISTRICT BOUNDARIES; PROVIDING FOR THE LEGAL DESCRIPTION OF THE AMENDED BOUNDARIES OF THE DISTRICT; PROVIDING FOR NOTICE REQUIREMENTS; PROVIDING FOR COMPLIANCE WITH ALL REMAINING SECTIONS OF CHAPTER 190, FLORIDA STATUTES, AND ALL OTHER APPLICABLE LAWS AND ORDINANCES; PROVIDING FOR SEVERABILITY; AND PROVIDING FOR AN EFFECTIVE DATE.

RECITALS

WHEREAS, on December 5, 2019, the Board of City Commissioners of City of Haines City, Florida (the “City”) pursuant to Section 190.005(2)(a), *Florida Statutes*, adopted Ordinance No. 19-1665 that established the Hammock Reserve Community Development District (the “District” or “Petitioner”); and

WHEREAS, on June 13, 2021, the City adopted Ordinance No. 21-1731, pursuant to Section 190.046, *Florida Statutes*, amending Ordinance No. 19-1665, expanding the boundaries of the District, which amended boundaries are described in Exhibit A to Ordinance No. 21-1731; and

WHEREAS, the Petitioner, having obtained written consent to contract its boundaries by the owner of one hundred percent (100%) of the real property to be removed from the District, submitted its Petition to Contract the Boundaries of the Hammock Reserve Community Development District (the “Petition”) to the City, petitioning to adopt an ordinance approving the contraction of the boundaries of the District pursuant to Chapter 190, *Florida Statutes*; and

WHEREAS, all District roads, including any improvements to existing roads, shall be constructed to equal or exceed the applicable construction specifications of the City or the County; and

WHEREAS, pursuant to the information stated above, the City has decided to grant the District's Petition; and

WHEREAS, all interested persons and affected units of general-purpose local government were afforded an opportunity to present oral and written comments on the Petition at a duly noticed public hearing conducted by the City on August 18, 2022; and,

WHEREAS, the contraction of the District boundaries shall not act to amend any land development approvals and/or regulations governing the land area remaining in the District or those to be removed; and

WHEREAS, the contraction of the District boundaries will continue to result in a timely, efficient, effective, responsive and economic way to deliver community development services in the area described in the Petition.

NOW, THEREFORE, BE IT ENACTED by the City Commission of the City of Haines City, Florida as follows:

SECTION 1. RECITALS INCORPORATED.

The above recitals are true and correct and are incorporated herein.

SECTION 2. AUTHORITY.

This Ordinance is enacted in compliance with and pursuant to the Uniform Community Development District Act of 1980, codified in Chapter 190, *Florida Statutes*. Nothing contained herein shall constitute an amendment to any land development approvals for the land area included within the District.

SECTION 3. FINDINGS OF FACT.

The City hereby finds and determines, pursuant to Section 190.005(1)(e) of the Florida Statutes, based on the testimony and evidence presented before the City, and the record established at the public hearing that:

A. All statements within the Petition are true and correct.

B. All land uses and services planned within the District as amended are not inconsistent with applicable elements or portions of the State Comprehensive Plan, or the City of Haines City Comprehensive Plan.

C. The area of land within the District as will continue to be of a sufficient size, sufficiently compact and sufficiently contiguous to be developed as one functional interrelated community.

D. The District as amended will continue to be the best alternative available for delivering the community development services and facilities to the area that would be served by the District.

E. The community development services and facilities of the District as amended will not be incompatible with the capacity and uses of existing local and regional community development services and facilities; and

F. The area to be served by the District as amended will continue to be amenable to separate special-district government.

SECTION 4. EXTERNAL BOUNDARIES OF THE DISTRICT.

Section 5, External Boundaries of the District, Exhibit “A” of Ordinance No. 19-1665, as amended by Ordinance No. 21-1731, is hereby replaced in its entirety with a new Exhibit “A”, which is attached hereto and incorporated herein by this reference. The District boundaries as amended shall encompass approximately 297.33 acres, more or less.

SECTION 5. NOTICE REQUIREMENTS. Petitioner has caused a notice of a public hearing on the consideration of the Petition to be published in a newspaper at least once a week for four successive weeks immediately prior to such hearing in compliance with the provisions of Sections 190.005(1)(d) and 190.046(1), *Florida Statutes*.

SECTION 6. COMPLIANCE WITH ALL REMAINING PROVISIONS OF CHAPTER 190, FLORIDA STATUTES, AND ALL OTHER APPLICABLE PROVISIONS

OF LAW. Petitioner has complied with all remaining provisions of Chapter 190, *Florida Statutes* and other provisions of law necessary for the contraction of the District boundaries.


SECTION 7. ALL OTHER CONDITIONS TO REMAIN UNCHANGED. All other terms and conditions of Ordinance No. 19-1665, as amended, shall remain unchanged and enforceable in accordance with the terms expressed therein.

SECTION 8. SEVERABILITY. If any provision or portion of this Ordinance is declared by any court of competent jurisdiction to be void, unconstitutional, or unenforceable, then all remaining provisions and portions of this Ordinance shall remain in full effect.


SECTION 9. EFFECTIVE DATE. This Ordinance shall take effect immediately upon it being read and approved in two meetings of the City Commission of the City of Haines City.

INTRODUCED AND PASSED in regular session of the City Commission of the City of Haines City, this 4th day of August, 2022.


ATTEST:

By: 
Erica Sanchez, Interim City Clerk

APPROVED:



Anne Huffman, Mayor

APPROVED AS TO FORM AND CORRECTNESS:


By: 
Fred Reilly, City Attorney

ADOPTED ON SECOND AND FINAL READING by the City Commission of the City of Haines City, Florida, at regular session this 18th day of August, 2022.

ATTEST:

By: 
Erica Sanchez, Interim City Clerk
City Clerk

APPROVED:


Anne Huffman, Mayor

APPROVED AS TO FORM AND CORRECTNESS:


By: 
Fred Reilly, City Attorney



EXHIBIT A

LEGAL DESCRIPTION

Map #1-3

Tract #1: All of the Replat of a part of Golf Grounds Estates and Agua Vista Country Club, Haines City, Florida, as shown by map or plat thereof recorded in Plat Book 41, Page 26, Public Records of Polk County, Florida, LESS AND EXCEPT that part thereof as set forth in Final Judgment, Case No. 18404-31-542, filed June 27, 1968, recorded in O.R. Book 1164, Page 498, Public Records of Polk County, Florida and LESS AND EXCEPT beginning at the Northwest (NW) corner of the Northwest Quarter (NW 1/4) of Section 19, Township 27 South, Range 27 East, and then run South Eighty-seven (87) feet more or less to the easterly boundary line of the right of way of County Road No. 17, then run in a easterly direction a distance of 872.50 feet more or less to a point 118 feet South of the South boundary line of Section 18, Township 27 South, Range 27 East; then run north 118 feet to the South boundary line of said Section 18, then run West along the said South Boundary line a distance of 871.95 feet to the point of beginning.

ALSO LESS AND EXCEPT that portion conveyed to D E Ranch, Inc., a Florida corporation, by deed recorded in O.R. Book 10268, Page 2011, Public Records of Polk County, Florida.

Tract #2: All that part of West half of NE 1/4 of NW 1/4 and all that part of NE 1/4 of NW 1/4 of NW 1/4 (or NE 1/4 of United States Government Lot 1), lying North of the ACL Railroad Right of Way in Section 30, Township 27 South, Range 27 East, Polk County, Florida.

LESS and EXCEPT that portion of Tract #2 lying within and North of the right of way of Johnson Avenue West.

LESS and EXCEPT that portion of Tracts #1 and 2 conveyed by deed recorded in O.R. Book 8278, Page 1958, Public Records of Polk County, Florida, being more particularly described as follows:

Commence at the Southwest corner of Section 19, Township 27 South, Range 27 East, Polk County, Florida and run N00°02'56"W, along the West boundary of said Section 19, 280.75 feet to the Point of Beginning, said point being on the Northerly right of way boundary of the CSX railroad right of way; thence continue N00°02'56"W along said West boundary, 81.65 feet; thence S65°19'34"E, 515.47 feet; thence S65°43'55"E, parallel with, and 30 feet Northerly of said railroad right of way, 1831.08 feet to the beginning of a curve concaved Northwesterly, having a radius of 75.00 feet, a central angle of 114°32'24", a chord bearing of N56°59'53"E, and a chord distance of 126.18 feet; thence along said curve, an arc distance of 149.93 feet to the end of said curve; thence N00°16'19"W, 408.82 feet; thence N63°52'00"W, 33.49 feet; thence N00°16'21"W, 60.00 feet to the Southerly right of way boundary of Johnson Avenue; thence S63°52'00"E, along said right of way boundary, 66.99 feet; thence S00°16'19"E, along the West boundary of Lake Hester Estates Subdivision, and the Southerly projection of that West boundary, 617.29 feet to its intersection with the aforementioned Northerly right of way of the CSX railroad; thence N65°43'55"W along said right of way, 1994.45 feet to the beginning of a curve concaved Southwesterly, having a radius of 2869.35 feet, a central angle of 09°40'02", a chord bearing of N70°34'01"W, and a chord distance of 483.55 feet; thence along said curve, an arc distance of 484.13 feet to the Point of Beginning.

AND LESS

THAT PART OF THE NORTHWEST QUARTER OF SECTION 19, TOWNSHIP 27 SOUTH, RANGE 27 EAST, POLK COUNTY, FLORIDA DESCRIBED AS:

COMMENCE AT A 4" X 4" CONCRETE MONUMENT STAMPED "LS 1943" STANDING AT THE NORTHWEST CORNER OF THE NORTHWEST QUARTER OF SAID SECTION 19, AND RUN THENCE ALONG THE NORTH LINE THEREOF N-89°55'35"-E, 1617.81 FEET; THENCE DEPARTING SAID NORTH LINE, S-00°04'27"-E, 764.04 FEET TO THE POINT OF BEGINNING; THENCE CONTINUE S-00°04'27"-E, 536.47 FEET; THENCE ALONG A NON-RADIAL LINE S-41°17'42"-W, 340.63 FEET TO A POINT ON THE EASTERLY RIGHT-OF-WAY OF OLD POLK CITY ROAD (STATE ROAD S-17) PER OFFICIAL RECORDS BOOK 1164, PAGE 498, PUBLIC RECORDS OF POLK COUNTY, FLORIDA, SAID POINT ALSO BEING A POINT ON A CURVE CONCAVE NORTHEASTERLY; THENCE NORTHWESTERLY ALONG SAID CURVE HAVING A RADIUS OF 1105.92 FEET, A CENTRAL ANGLE/DELTA OF 02°36'03", A CHORD BEARING OF N-53°40'29"-W, A CHORD DISTANCE OF 50.20 FEET, FOR AN ARC LENGTH OF 50.20 FEET; THENCE DEPARTING SAID EASTERLY RIGHT-OF-WAY, AND ALONG A NON-RADIAL LINE, N-41°17'42"-E, 193.47 FEET; THENCE N-00°09'47"-E, 593.50 FEET; THENCE S-89°49'38"-E, 163.01 FEET TO THE **POINT OF BEGINNING**.

AND LESS

THAT PART OF THE NORTHWEST QUARTER OF SECTION 19, TOWNSHIP 27 SOUTH, RANGE 27 EAST, POLK COUNTY, FLORIDA DESCRIBED AS:

COMMENCE AT A 4" X 4" CONCRETE MONUMENT STAMPED "LS 1943" STANDING AT THE NORTHWEST CORNER OF THE NORTHWEST QUARTER OF SAID SECTION 19, AND RUN THENCE ALONG THE NORTH LINE THEREOF N-89°55'35"-E, 1617.81 FEET; THENCE DEPARTING SAID NORTH LINE, S-00°04'27"-E, 1300.51 FEET TO THE POINT OF BEGINNING; THENCE CONTINUE S-00°04'27"-E, AND ALONG A NON-RADIAL LINE, 366.21 FEET TO A 4" X 4" CONCRETE MONUMENT WITH NO IDENTIFICATION STANDING ON THE EASTERLY RIGHT-OF-WAY OF OLD POLK CITY ROAD (STATE ROAD S-17) PER OFFICIAL RECORDS BOOK 1164, PAGE 498, PUBLIC RECORDS OF POLK COUNTY, FLORIDA, SAID POINT ALSO BEING A POINT OF CURVE CONCAVE NORTHEASTERLY; THENCE ALONG SAID EASTERLY RIGHT-OF-WAY THE FOLLOWING THREE (3) COURSES: 1) NORTHWESTERLY ALONG SAID CURVE HAVING A RADIUS OF 1095.92 FEET, A CENTRAL ANGLE/DELTA OF 00°37'28", A CHORD BEARING OF N-67°52'05"-W, A CHORD DISTANCE OF 11.95 FEET, FOR AN ARC LENGTH OF 11.95 FEET; THENCE 2) ALONG A RADIAL LINE S-22°26'39"-W, 10.00 FEET TO A POINT OF CURVE CONCAVE NORTHEASTERLY; THENCE 3) NORTHWESTERLY ALONG SAID CURVE HAVING A RADIUS OF 1105.92 FEET, A CENTRAL ANGLE/DELTA OF 12°26'50", A CHORD BEARING OF N-61°19'56"-W, A CHORD DISTANCE OF 239.78 FEET, FOR AN ARC LENGTH OF 240.25 FEET; THENCE DEPARTING SAID EASTERLY RIGHT-OF-WAY, AND ALONG A NON-RADIAL LINE, N-41°17'42"-E, 340.63 FEET TO THE **POINT OF BEGINNING**.

AND ALL BEING FURTHER DESCRIBED AS:

COMMENCE AT A 4" X 4" CONCRETE MONUMENT STAMPED "LS 1943" STANDING AT THE NORTHWEST CORNER OF THE NORTHWEST QUARTER OF SECTION 19, TOWNSHIP 27 SOUTH, RANGE 27 EAST, POLK COUNTY, FLORIDA, AND RUN THENCE ALONG THE WEST BOUNDARY OF SAID SECTION 19, S-00°02'13"-91.40 FEET TO A 5/8" IRON ROD AND CAP STAMPED "LB 8126" STANDING AT THE INTERSECTION OF SAID WEST BOUNDARY AND THE NORTH EASTERLY RIGHT-OF-WAY OF OLD POLK CITY ROAD (STATE ROADS-17) ACCORDING TO THAT DOCUMENT RECORDED IN OFFICIAL RECORDS BOOK 1164, PAGE 498, PUBLIC RECORDS OF POLK COUNTY, FLORIDA, SAID INTERSECTION POINT IS ALSO THE POINT OF BEGINNING; THENCE DEPARTING SAID WEST BOUNDARY AND SAID NORTH EASTERLY RIGHT-OF-WAY, S-88°19'34"-E, 872.41 FEET TO A 4" X 4" CONCRETE MONUMENT STAMPED "LS 1943"; THENCE N-00°04'25"-W, 118.00 FEET TO A POINT ON THE NORTH LINE OF THE NORTHWEST QUARTER OF SAID SECTION 19; THENCE ALONG SAID NORTH LINE N-89°55'35"-E, 745.86 FEET; THENCE DEPARTING SAID NORTH LINE, S-00°04'27"-E, 764.04 FEET; THENCE N-89°49'38"-W, 163.01 FEET; THENCE S-00°09'47"-W, 593.50 FEET;

THENCE S-48°42'18"-E, 36.95 FEET; THENCE ALONG A NON-RADIAL LINE, S-41°17'42"-W, 193.47 FEET TO A POINT ON SAID NORTH EASTERLY RIGHT-OF-WAY OF OLD POLK CITY ROAD (STATE ROAD S-17), SAID POINT IS ALSO A POINT ON A CURVE CONCAVE NORTHEASTERLY; THENCE ALONG SAID NORTHEASTERLY RIGHT-OF-WAY, AND NORTHWESTERLY ALONG SAID CURVE HAVING A RADIUS OF 1105.92 FEET, A CENTRAL ANGLE/Delta OF 09°35'00", A CHORD BEARING OF N-47°42'58"-W, A CHORD DISTANCE OF 184.76 FEET, FOR AN ARC LENGTH OF 184.98 FEET TO A 5/8" IRON ROD AND CAP STAMPED "LB 8126"; THENCE CONTINUE ALONG SAID NORTH EASTERLY RIGHT-OF-WAY N-42°55'28"-W, 1787.64 FEET TO THE POINT OF BEGINNING.

AND

COMMENCE AT A 4"X4" CONCRETE MONUMENT WITH NO IDENTIFICATION STANDING AT THE SOUTHWEST CORNER OF SECTION 19, TOWNSHIP 27 SOUTH, RANGE 27 SOUTH, POLK COUNTY, FLORIDA AND RUN THENCE ALONG THE WEST BOUNDARY OF SAID SECTION 19, N-00°02'13"-W, 425.20 FEET TO A 5/8" IRON ROD AND CAP STAMPED "LB 8126", SAID POINT ALSO BEING THE POINT OF BEGINNING; THENCE CONTINUE ALONG SAID WEST BOUNDARY, AND CONTINUING N-00°02'13"-W, 920.96 FEET TO A 5/8" IRON ROD AND CAP STAMPED "LB 8126", SAID POINT IS HEREBY DESIGNATED AS POINT "A" TO BE USED HEREIN AFTER; THENCE CONTINUE ALONG SAID WEST BOUNDARY, AND CONTINUING N-00°02'13"-W, 60.32 FEET, MORE OR LESS, TO THE EDGE OF LAKE LOWRY; THENCE DEPARTING SAID WEST BOUNDARY, MEANDER NORTHWESTERLY ALONG THE EDGE OF LAKE LOWRY TO ITS INTERSECTION WITH A LINE THAT LIES 650 FEET WESTERLY OF AND PARALLEL WITH THE EASTERLY RIGHT-OF-WAY OF PRADO GRANDE ROAD, SAID POINT OF INTERSECTION LIES N-34°26'13"-E, AND 1518.68 FEET DISTANT FROM SAID DESIGNATED POINT "A"; THENCE DEPARTING SAID EDGE OF LAKE LOWRY, AND ALONG SAID PARALLEL LINE, N-00°04'27"-W, 214.62 FEET TO A POINT ON A CURVE CONCAVE SOUTHERLY; THENCE SOUTHEASTERLY ALONG SAID CURVE HAVING A RADIUS OF 842.42 FEET, A CENTRAL ANGLE/Delta OF 23°10'19", A CHORD BEARING OF S-79°15'00"-E, A CHORD DISTANCE OF 338.38 FEET, FOR AN ARC LENGTH OF 340.70 FEET TO A 5/8" IRON ROD STAMPED "LB 8126" AND A POINT OF CUSP/CURVE CONCAVE NORTHEASTERLY; THENCE NORTHWESTERLY ALONG SAID CURVE HAVING A RADIUS OF 513.86 FEET, A CENTRAL ANGLE/Delta OF 03°11'13", A CHORD BEARING OF N-07°06'30"-W, A CHORD DISTANCE OF 28.58 FEET, FOR AN ARC LENGTH OF 28.58 FEET TO A 5/8" IRON ROD AND CAP STAMPED "LB 8126" AND A POINT OF CUSP/CURVE CONCAVE SOUTHWESTERLY; THENCE SOUTHEASTERLY ALONG SAID CURVE HAVING A RADIUS OF 867.42 FEET, A CENTRAL ANGLE/Delta OF 01°52'53" A CHORD BEARING OF S-67°39'05"-E, A CHORD DISTANCE OF 28.48 FEET, FOR AN ARC LENGTH OF 28.48 FEET TO A 5/8" IRON ROD AND CAP STAMPED "LB 8126" AND A POINT OF CUSP/CURVE CONCAVE EASTERLY; THENCE NORTHWESTERLY ALONG SAID CURVE HAVING A RADIUS OF 488.86 FEET, A CENTRAL ANGLE/Delta OF 10°20'24", A CHORD BEARING OF N-01°54'19"-W, A CHORD DISTANCE OF 88.10 FEET, FOR AN ARC LENGTH OF 88.22 FEET TO A 5/8" IRON ROD AND CAP STAMPED "LB 8126" TO A POINT OF REVERSE CURVE CONCAVE SOUTHWESTERLY; THENCE NORTHWESTERLY ALONG SAID CURVE HAVING A RADIUS OF 514.89 FEET, A CHORD BEARING OF N-09°33'16"-W, A CHORD DISTANCE OF 228.48 FEET, FOR AN ARC LENGTH OF 230.40 FEET TO A 5/8" IRON ROD AND CAP STAMPED "LB 8126"; THENCE N-05°39'15"-E, 424.44 FEET TO A 5/8" IRON ROD AND CAP STAMPED "LB 8132"; THENCE N-06°51'08"-W, 125.00 FEET TO A 5/8" IRON ROD AND CAP STAMPED "LB 8126"; THENCE N-27°54'56"-W, 137.20 FEET TO A 5/8" IRON ROD AND CAP STAMPED "LB 8126"; THENCE N-66°43'58"-E, 55.00 FEET TO A 5/8" IRON ROD AND CAP STAMPED "LB 8126"; THENCE N-26°37'46"-W, 140.00 FEET TO A 5/8" IRON ROD AND CAP STAMPED "LB 8126"; THENCE N-47°06'21"-E, 37.32 FEET TO A 5/8" IRON ROD AND CAP STAMPED "LB 8126" STANDING ON THE SOUTHWESTERLY RIGHT-OF-WAY OF OLD POLK CITY ROAD (STATE ROAD S-17) ACCORDING TO THAT DOCUMENT RECORDED IN OFFICIAL RECORDS BOOK 1164, PAGE 498, PUBLIC RECORDS OF POLK COUNTY, FLORIDA; THENCE ALONG SAID SOUTHWESTERLY RIGHT-OF-WAY THE FOLLOWING FIVE (5) COURSES: 1) S-43°25'35"-E, 15.84 FEET TO A 5/8" IRON ROD AND CAP STAMPED "LB 8126"; THENCE 2) ALONG A NON-RADIAL LINE N-46°11'39"-E, 10.00 FEET TO A 5/8" IRON ROD AND CAP STAMPED "LB 8126", SAID POINT

IS ALSO A POINT OF CURVE CONCAVE NORTHEASTERLY; THENCE 3) SOUTHEASTERLY ALONG SAID CURVE HAVING A RADIUS OF 1185.92 FEET, A CENTRAL ANGLE/Delta OF 08°03'30", A CHORD BEARING OF S-47°50'06"-E, A CHORD DISTANCE OF 166.66 FEET FOR AN ARC LENGTH OF 166.79 FEET TO A 5/8" IRON ROD AND CAP STAMPED "LB 8126"; THENCE 4) S-42°53'42"-E, 110.24 FEET TO A 5/8" IRON ROD AND CAP STAMPED "LB 8132," SAID POINT IS ALSO A POINT OF CURVE CONCAVE SOUTHWESTERLY; THENCE 5) SOUTHEASTERLY ALONG SAID CURVE HAVING A RADIUS OF 300.00 FEET, A CENTRAL ANGLE/Delta OF 42°49'15", A CHORD BEARING OF S-21°29'05"-E, A CHORD DISTANCE OF 219.03 FEET, FOR AN ARC LENGTH OF 224.21 FEET TO A 5/8" IRON ROD AND CAP STAMPED "LB 8126" STANDING ON THE WESTERLY RIGHT OF WAY OF PRADO GRANDE ROAD; THENCE ALONG SAID WESTERLY RIGHT OF WAY THE FOLLOWING SIX (6) COURSES: THENCE 1) S-00°04'27"-E, 996.62 FEET TO A 5/8" IRON ROD AND CAP STAMPED "LB 8126"; THENCE 2) S-14°36'35"-W, 118.26 FEET TO A 5/8" IRON ROD AND CAP STAMPED "LB 8126"; THENCE 3) S-00°03'35"-W, 199.75 FEET TO A 5/8" IRON ROD AND CAP STAMPED "LB 8126"; THENCE 4) S-18°55'11"-E, 156.16 FEET TO A 5/8" IRON ROD AND CAP STAMPED "LB 8126"; THENCE 5) S-00°04'27"-E, 1946.53 FEET TO A 5/8" IRON ROD AND CAP STAMPED "LB 8126", SAID POINT IS ALSO A POINT OF CURVE CONCAVE EASTERLY; THENCE 6) SOUTHEASTERLY ALONG SAID CURVE HAVING A RADIUS OF 145.00 FEET, A CENTRAL ANGLE/Delta OF 91°36'40", A CHORD BEARING OF S-45°52'47"-E, A CHORD DISTANCE OF 207.92 FEET, FOR AN ARC LENGTH OF 231.84 FEET TO A 5/8" IRON ROD AND CAP STAMPED "LB 8126" STANDING ON THE SOUTHERLY RIGHT-OF-WAY OF WEST JOHNSON AVENUE; THENCE ALONG SAID SOUTHERLY RIGHT-OF-WAY THE FOLLOWING FIVE(5) COURSES: 1) N-88°18'53"-E, 493.84 FEET TO A 5/8" IRON ROD AND CAP STAMPED "LB 8126" SAID POINT IS ALSO A POINT OF CURVE CONCAVE SOUTHERLY; THENCE 2) SOUTHEASTERLY ALONG SAID CURVE HAVING A RADIUS OF 75.00 FEET, A CENTRAL ANGLE/Delta OF 27°49'07", A CHORD BEARING OF S-77°46'34"-E, A CHORD DISTANCE OF 36.06 FEET, FOR AN ARC LENGTH OF 36.41 FEET TO A 5/8" IRON ROD AND CAP STAMPED "LB 8126"; THENCE 3) S-63°52'00"-E, 68.61 FEET TO A 5/8" IRON ROD AND CAP STAMPED "LB 8126"; THENCE 4) S-00°16'21"-E, 60.00 FEET TO A 5/8" IRON ROD AND CAP STAMPED "LB 8126"; THENCE 5) S-63°52'00"-E, 33.49 FEET TO A 5/8" IRON ROD AND CAP STAMPED "LB 8126"; THENCE DEPARTING SAID SOUTHERLY RIGHT-OF-WAY, S-00°16'19"-E, 408.82 FEET TO A 5/8" IRON ROD AND CAP STAMPED "LB 8126" SAID POINT IS ALSO A POINT OF CURVE CONCAVE WESTERLY; THENCE SOUTHWESTERLY ALONG SAID CURVE HAVING A RADIUS OF 75.00 FEET, A CENTRAL ANGLE/Delta OF 114°32'03", A CHORD BEARING OF S-56°59'53"-W, A CHORD DISTANCE OF 126.18 FEET, FOR AN ARC LENGTH OF 149.93 FEET TO A 5/8" IRON ROD AND CAP STAMPED "LB 8126", THENCE N-65°43'55"-W, 1831.08 FEET TO A 5/8" IRON ROD AND CAP STAMPED "LB 8126"; THENCE N-65°19'34"-W, 460.35 FEET TO A 5/8" IRON ROD AND CAP STAMPED "LB 8126", THENCE N-00°02'13"-W, 72.98 FEET TO A 5/8" IRON ROD AND CAP STAMPED "LB 8126, SAID POINT IS ALSO A POINT ON A CURVE CONCAVE SOUTHWESTERLY; THENCE NORTHWESTERLY ALONG SAID CURVE HAVING A RADIUS OF 3133.46 FEET, A CENTRAL ANGLE/Delta OF 00°56'39", A CHORD BEARING OF N-75°36'08"-W, A CHORD DISTANCE OF 51.63 FEET, FOR AN ARC LENGTH OF 51.63 FEET TO THE POINT OF BEGINNING.

AND

MAP #4

THAT PART OF THE NORTHWEST ¼ OF THE NORTHWEST ¼ OF SECTION 30, TOWNSHIP 27 SOUTH, RANGE 27 EAST, POLK COUNTY, FLORIDA, LAYING NORTH OF AND WITHIN 30 FEET OF THE NORTHERLY RIGHT OF WAY BOUNDARY OF THE CSX RAILROAD.

AND

MAP #5

COMMENCE AT THE SOUTHWEST CORNER OF SECTION 19, TOWNSHIP 27 SOUTH, RANGE 27 EAST, POLK COUNTY, FLORIDA AND RUN N00°02'56"W, ALONG THE WEST BOUNDARY OF SAID SECTION 19, 280.75

FEET TO THE **POINT OF BEGINNING**, SAID POINT BEING ON THE NORTHERLY RIGHT OF WAY BOUNDARY OF THE CSX RAILROAD RIGHT OF WAY; THENCE CONTINUE N00°02'56"W ALONG SAID WEST BOUNDARY, 81.65 FEET; THENCE S65°19'34"E, 515.47 FEET; THENCE S65°43'55"E, PARALLEL WITH, AND 30 FEET NORTHERLY OF SAID RAILROAD RIGHT OF WAY, 1831.08 FEET TO THE BEGINNING OF A CURVE CONCAVED NORTHWESTERLY, HAVING A RADIUS OF 75.00 FEET, A CENTRAL ANGLE OF 114°32'24", A CHORD BEARING OF N56°59'53"E, AND A CHORD DISTANCE OF 126.18 FEET; THENCE ALONG SAID CURVE, AN ARC DISTANCE OF 149.93 FEET TO THE END OF SAID CURVE; THENCE N00°16'19"W, 408.82 FEET; THENCE N63°52'00"W, 33.49 FEET; THENCE N00°16'21 "W, 60.00 FEET TO THE SOUTHERLY RIGHT OF WAY BOUNDARY OF JOHNSON AVENUE; THENCE S63°52'00"E, ALONG SAID RIGHT OF WAY BOUNDARY, 66.99 FEET; THENCE S00°16'19"E, ALONG THE WEST BOUNDARY OF LAKE HESTER ESTATES SUBDIVISION, AND THE SOUTHERLY PROJECTION OF THAT WEST BOUNDARY, 617.29 FEET TO ITS INTERSECTION WITH THE AFOREMENTIONED NORTHERLY RIGHT OF WAY OF THE CSX RAILROAD; THENCE N65°43'55"W ALONG SAID RIGHT OF WAY, 1994.45 FEET TO THE BEGINNING OF A CURVE CONCAVED SOUTHWESTERLY, HAVING A RADIUS OF 2869.35 FEET, A CENTRAL ANGLE OF 09°40'02", A CHORD BEARING OF N70°34'01 "W, AND A CHORD DISTANCE OF 483.55 FEET; THENCE ALONG SAID CURVE, AN ARC DISTANCE OF 484.13 FEET TO THE **POINT OF BEGINNING**.

AND

MAP #7-9

THE NORTHEAST 1/4 OF THE NORTHWEST 1/4 OF SECTION 25, TOWNSHIP 27 SOUTH, RANGE 26 EAST, POLK COUNTY, FLORIDA, LESS THAT PART LYING NORTH OF THE RAILROAD, AND LESS THE RAILROAD, AND LESS ROAD RIGHT OF WAY.

AND THE SOUTHWEST 1/4 OF THE NORTHWEST 1/4 OF THE NORTHWEST 1/4 OF SECTION 25, TOWNSHIP 27 SOUTH, RANGE 26 EAST, POLK COUNTY, FLORIDA, LYING SOUTH OF OLD STATE ROAD NO. 37.

THE WEST 555 FEET OF THE NORTH 264 FEET OF THE SOUTHWEST 1/4 OF THE NORTHWEST 1/4 OF SECTION 25, TOWNSHIP 27 SOUTH, RANGE 26 EAST, POLK COUNTY, FLORIDA.

THE EAST 105 FEET OF THE WEST 1/2 OF THE SOUTHWEST 1/4 OF THE NORTHWEST 1/4, OF SECTION 25, TOWNSHIP 27 SOUTH, RANGE 26 EAST, POLK COUNTY, FLORIDA, LYING NORTH OF U.S HIGHWAY 17 A/K/A HIGHWAY 92.

AND

ALL THAT PARCEL OF LAND SITUATE SOUTH OF THE OLD HAINES CITY/LAKE ALFRED HIGHWAY IN THE SOUTHEAST 1/4 OF THE NORTHWEST 1/4 OF THE NORTHWEST 1/4 OF SECTION 25, TOWNSHIP 27 SOUTH, RANGE 26 EAST; AND ALSO SOMETIMES DESCRIBED AS THE SOUTHEAST 1/4 OF THE NORTHWEST 1/4 OF THE NORTHWEST 1/4, SOUTH OF THE RAILROAD AND SOUTH OF OLD ROAD IN SECTION 25, TOWNSHIP 27 SOUTH, RANGE 26 EAST, ALL LYING AND BEING IN POLK COUNTY, FLORIDA.

AND

MAP #6, AND 10-14

DESCRIPTION: A PARCEL OF LAND LYING IN SECTIONS 24 AND 25, TOWNSHIP 27 SOUTH, RANGE 26 EAST, POLK COUNTY, FLORIDA, AND BEING MORE PARTICULARLY DESCRIBED AS FOLLOWS:

BEGIN AT THE SOUTHWEST CORNER OF SAID SECTION 24, RUN THENCE ALONG THE SOUTH BOUNDARY OF THE SOUTHWEST 1/4 OF SAID SECTION 24, N.89°48'37"E., A DISTANCE OF 661.20 FEET TO THE EAST

BOUNDARY OF THE SOUTHWEST 1/4 OF THE SOUTHWEST 1/4 OF SAID SOUTHWEST 1/4; THENCE ALONG SAID EAST BOUNDARY, N.00°05'43"W., A DISTANCE OF 576.82 FEET; THENCE DEPARTING SAID EAST BOUNDARY, N.67°55'23"E., A DISTANCE OF 650.22 FEET; THENCE N.89°46'28"E., A DISTANCE OF 58.36 FEET TO THE EAST BOUNDARY OF THE SOUTHWEST 1/4 OF SAID SOUTHWEST 1/4; THENCE ALONG SAID EAST BOUNDARY, N.00°05'16"W., A DISTANCE OF 518.47 FEET TO THE NORTH BOUNDARY OF THE SOUTH 1/2 OF SAID SOUTHWEST 1/4; THENCE ALONG SAID NORTH BOUNDARY, N.89°42'20"E., A DISTANCE OF 1322.77 FEET TO THE NORTHWEST CORNER OF THE SOUTH 1/2 OF THE SOUTHWEST 1/4 OF SAID SECTION 24; THENCE ALONG THE NORTH BOUNDARY OF SAID SOUTH 1/2, N.89°43'56"E., A DISTANCE OF 2645.18 FEET TO EAST BOUNDARY OF SAID SOUTHWEST 1/4; THENCE ALONG SAID EAST BOUNDARY, S.00°02'13"E., A DISTANCE OF 1013.78 FEET TO THE NORTH RIGHT-OF-WAY OF A CSX RAILROAD; THENCE ALONG SAID NORTH RIGHT-OF-WAY LINE THE FOLLOWING TWO (2) COURSES: (1) WESTERLY, 1558.10 FEET ALONG THE ARC OF A NON-TANGENT CURVE TO THE LEFT HAVING A RADIUS OF 2919.35 FEET AND A CENTRAL ANGLE OF 30°34'46" (CHORD BEARING S.89°04'00"W., 1539.67 FEET); (2) S.73°46'37"W., A DISTANCE OF 1122.38 FEET TO THE SOUTH BOUNDARY OF SAID SOUTHWEST 1/4; THENCE ALONG SAID SOUTH BOUNDARY, S.89°51'48"W., A DISTANCE OF 26.95 FEET TO THE NORTHEAST CORNER OF THE NORTHWEST 1/4 OF SAID SECTION 25; THENCE ALONG THE EAST BOUNDARY OF SAID NORTHWEST 1/4, S.00°05'45"W., A DISTANCE OF 7.78 FEET TO AFORESAID NORTH RIGHT-OF-WAY; THENCE ALONG SAID NORTH RIGHT-OF-WAY, S.73°46'37"W., A DISTANCE OF 2754.03 FEET TO THE WEST BOUNDARY OF SAID NORTHWEST 1/4; THENCE ALONG SAID WEST BOUNDARY, N.00°01'44"W., A DISTANCE OF 768.44 FEET TO THE **POINT OF BEGINNING**.

AMENDED CDD CONTAINS: 297.33, ACRES MORE OR LESS